

APPENDIX C: PHOTOGRAPHS

06/02/19



Photo 1: Portion of proposed site along Maitland Street to be developed facing east.

06/02/19



Photo 2: Portion of proposed site with moderate to high vegetation to be developed facing easterly direction



Photo 3: Portion of proposed site

06/02/19



Photo 4: Portion of proposed site with high vegetation cover

06/02/19




Photo 6: Portion of proposed site along Maitland Street to be developed facing west

06/02/19



Photo 7: View of existing vehicle bridge river crossing and the corner of Grey street and Maitland street facing south.

06/02/19



Photo 8: Vehicle bridge river crossing and degraded pipe culverts facing south



Photo 9: View of degraded vehicle bridge river crossing pipe culverts with dumping and refuse occurring. Part of the culvert has been blocked off by the waste.




Photo 9: Portion of non-perennial river bordering the proposed site draining towards the Groen River System. Dumping and refuse occurring. Photo taken in a westerly direction

06/02/19



Photo 10: View of storm water channel on the proposed site joining the river

06/02/19



Photo 11: Portion of the river bordering the proposed site along Clarendon street facing West

06/02/19



Photo 12: Portion of the river bordering the proposed site along Clarendon Street facing south-east

06/02/19




Photo 13: Portion of river bordering the proposed site with refuse and dumping occurring facing east

06/02/19



Photo 14: Portion of the proposed site with Kikuyu grass along Clarendon street facing east

06/02/19



Photo 15: Portion of the proposed site along Clarendon street with high volumes of dumping and refuse occurring facing west

06/02/19



Photo 16: View of storm water channel from Clarendon street with refuse and dumping occurring on the proposed site from facing north