




# Proposed Robertson Res

## Legend

-  New Reservoir
-  Proposed Res Border
-  Proposed Res=30mDia (Footing)












Google Earth

Image © 2018 DigitalGlobe  
© 2018 AfriGIS (Pty) Ltd.



80 m

# Legend

-  Robertson reservoir 2 zone
-  Robertson reservoir 3 zone
-  Master plan pipes
-  Existing reservoir
-  Proposed reservoir
-  Upgrade existing pump station
-  Existing pump station
-  Existing zone valve
-  Future zone valve



Reservoir no.3  
2 000kl  
TWL = 298,3m

LRW.B6  
3 000 kl

Item 3  
3 150  
Item 2  
2 500

LRW B5  
40 l/s @ 45m  
Reservoir no.2  
2250kl  
TWL = 256,6m

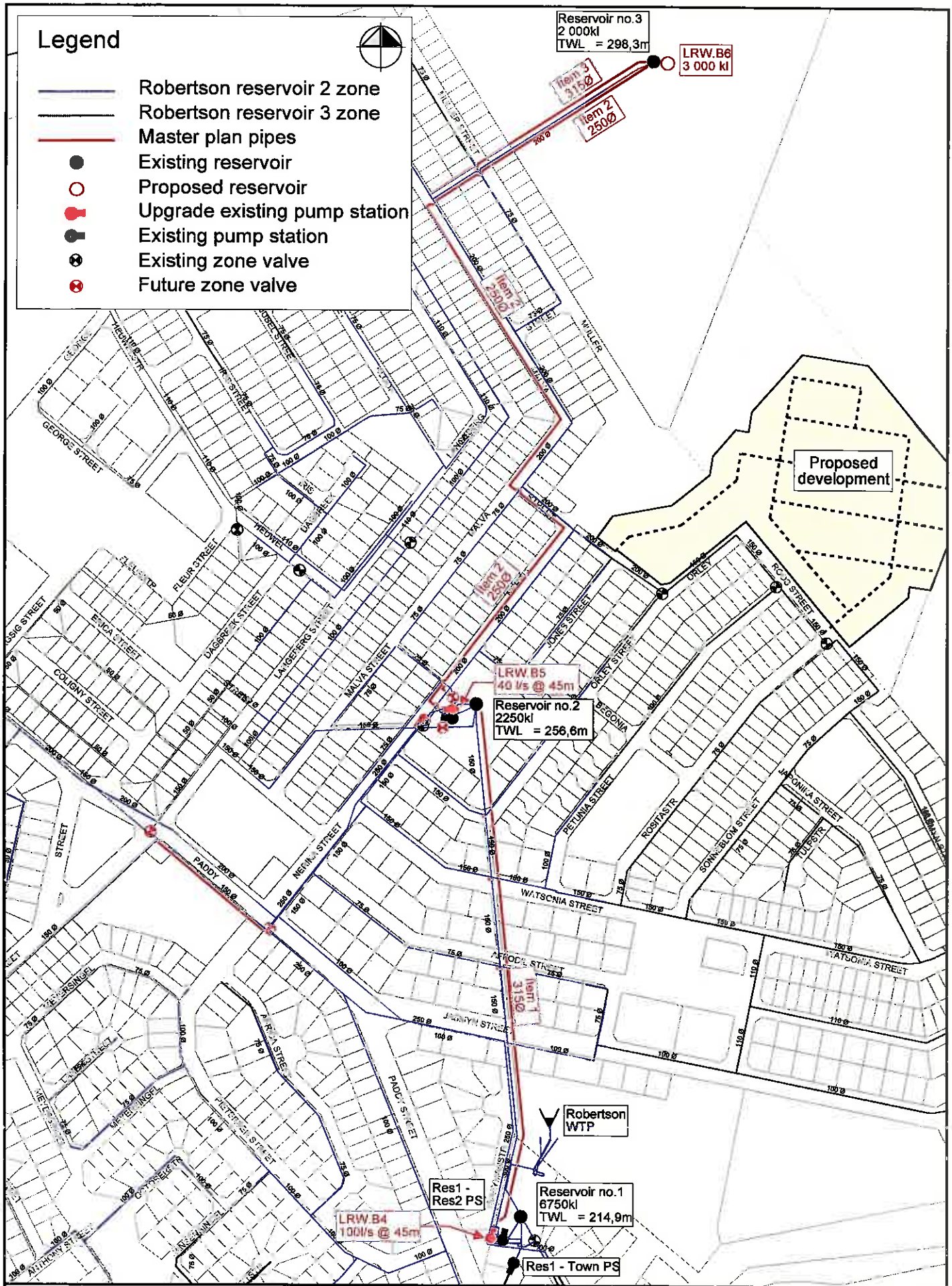
Res1 - Res2 PS  
LRW.B4  
100l/s @ 45m

Reservoir no.1  
6750kl  
TWL = 214,9m

Res1 - Town PS

Robertson WTP

Proposed development



February 2014

Robertson - Affordable housing development on Erf 2891



Figure 3

Proposed Development Erf 2891 - Robertson Bulk Master Plan